

Geography
Higher level and standard level
Paper 2 – resources booklet

Wednesday 8 November 2017 (morning)

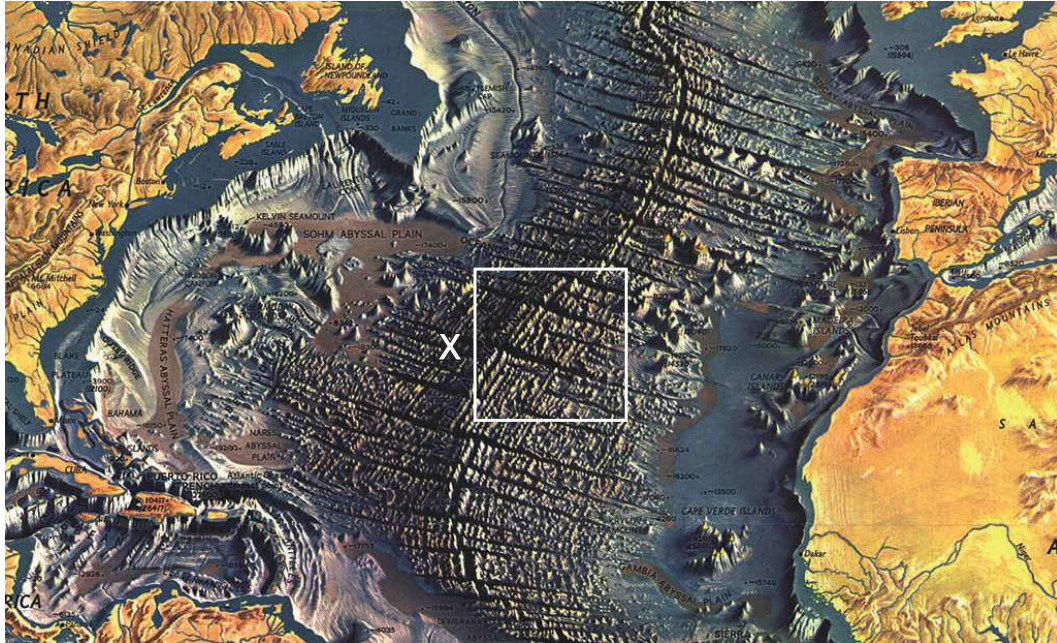
Instructions to candidates

- Do not open this resources booklet until instructed to do so.
- Use the resources as appropriate to the questions in paper 2.

Blank page

Option B — Oceans and their coastal margins

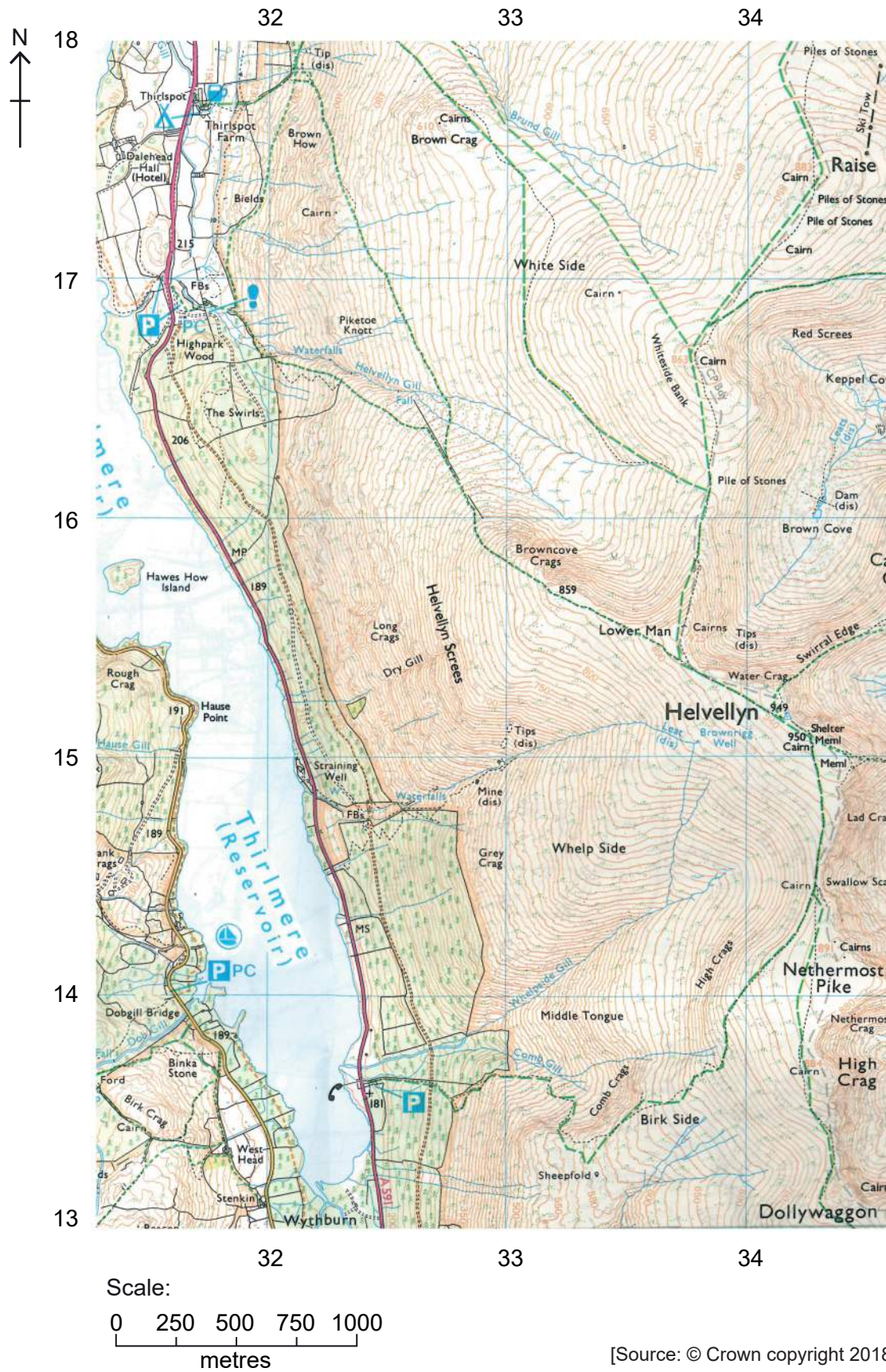
3. The map shows part of the North Atlantic sea floor.



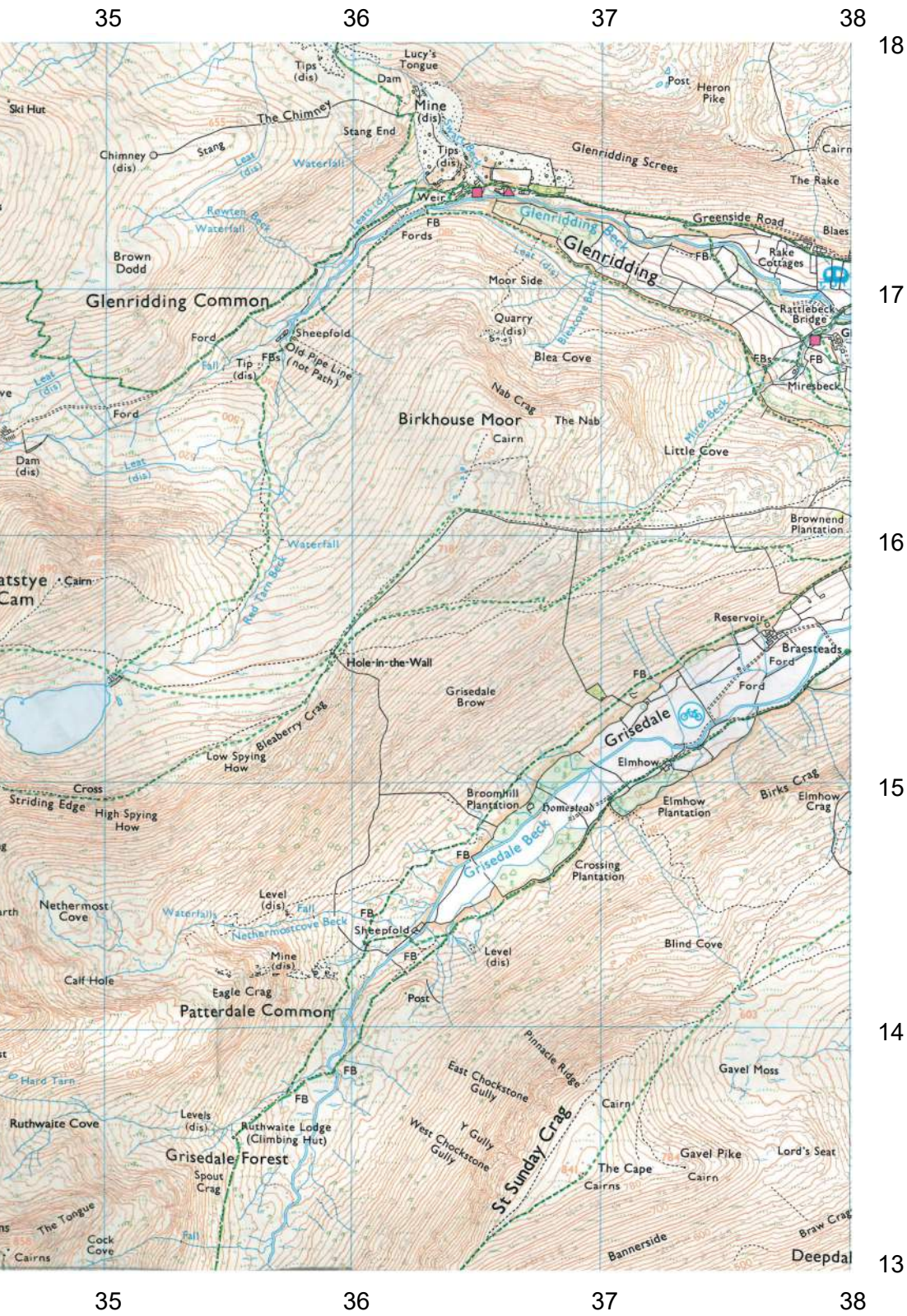
[Source: Heinrich Berann/National Geographic Creative]

Option C — Extreme environments

5. The map extract shows a glaciated area of part of the Lake District in the north-west of England. The scale



of the map is 1:25000. The contour interval is 10 metres. The key for the map extract is on page 6.













3. [Ordnance Survey 100041139.]







Turn over

Key:

ROADS AND PATHS

-  A35 Dual carriageway
-  A30 Main road
-  B3074 Secondary road
-  Road generally more than 4 m wide
-  Road generally less than 4 m wide
-  Other road, drive or track, fenced and unfenced
-  Path
-  Footpath
-  Bridleway
-  Triangulation pillar

VEGETATION Limits of vegetation are defined by positioning of symbols

-  Coniferous trees
-  Non-coniferous trees
-  Coppice
-  Scrub
-  Bracken, heath or rough grassland
-  Marsh, reeds or saltings
-  Orchard

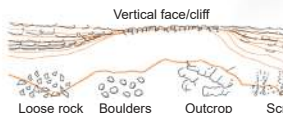
GENERAL FEATURES

-  Gravel pit
-  Sand pit
-  Other pit or quarry
-  Landfill site or slag/spoil heap
-  Youth hostel
-  Bunkhouse/camping barn/other hostel
-  Electricity transmission line
-  Slopes
-  Well; spring
-  National park boundary

HEIGHTS AND NATURAL FEATURES

52 · Ground survey height
284 · Air survey height

Surface heights are to the nearest metre above mean sea level. Where two heights are shown, the first is the height of the natural ground in the location of the triangulation pillar, and the second (in brackets) to a separate point which is the highest natural summit.

















Vertical face/cliff

75
60
50

Contours may be at 5 or 10 metres vertical interval

Loose rock Boulders Outcrop Scree

-  Water
-  Mud
-  Sand; sand and shingle

-  Parking / park & ride, all year/seasonal
-  Information centre, all year/seasonal
-  Public convenience
-  Telephone, public/roadside assistance/emergency
-  Campsite/caravan site
-  Public house/s
-  Walks/trails
-  Mountain bike trail
-  Viewpoint
-  Picnic site
-  Boat hire

Option G — Urban environments

14. The map shows temperatures for Dublin, Ireland, at 22:00 during a winter evening.

Removed for copyright reasons